

CITY OF DONCASTER COUNCIL
(VARIOUS ROADS DONCASTER)
SPEED LIMITS (CONSOLIDATION) ORDER 2011
(AMENDMENT NO.) ORDER 2024

The City of Doncaster Council (“the Council”) in exercise of its powers under Section 84 of the Road Traffic Regulation Act 1984 (“the Act”) and all other enabling powers, and after consultation with the Chief Officer of Police in accordance with paragraph 20 of Part III of Schedule 9 of the Act hereby makes the following Order:-

1. The City of Doncaster Council (Various Roads Doncaster) Speed Limits (Consolidation) Order 2011 shall have effect as though:-

(i) the following items were deleted from Schedule 1.01 of the Order 20 MPH Speed Limit:-

CHURCH ROAD, BARNBY DUN which extends from its junction with Stainforth Road to a point 20m northwest of its junction with Kipling Road in a generally northwesterly direction.

(ii) the following items were included in Schedule 1.01 of the Order 20 MPH Speed Limit:-

BARNBY DUN

ARREN CLOSE, The whole	MADAM LANE, The whole	ROSEWOOD DRIVE, The whole
BIRCH TREE CLOSE, The whole	MALLARD AVENUE, The whole	SHAWFIELD CLOSE, The whole
BROSLEY AVENUE, The whole	MANDALE ROAD, The whole	SHERIDAN ROAD, The whole
BROWNING ROAD, The whole	MANOR CLOSE, The whole	ST ANDREW'S WAY, The whole
BURNS ROAD, The whole	MANOR ROAD, The whole	ST PETER'S CLOSE, The whole
CHURCH ROAD, The whole	MARQUIS GARDENS, The whole	SWINBURNE CLOSE, The whole
COLERIDGE ROAD, The whole	MEADOW FIELD ROAD, The whole	SYCAMORE ROAD, The whole
ELM CLOSE, The whole	MEADOW RISE, The whole	TALBOT AVENUE, The whole
GREENFIELD CLOSE, The whole	MILL FIELD CLOSE, The whole	TALBOT CIRCLE, The whole
HAYFIELD CLOSE, The whole	NEWFIELD CLOSE, The whole	THE GROVE, The whole
HEATHFIELD CLOSE, The whole	OLDFIELD CLOSE, The whole	THE PADDOCK, The whole
HERRICK ROAD, The whole	PARK HILL CRESCENT, The whole	THE SPINNEY, The whole
HIGHFIELD CLOSE, The whole	PARK HILL ROAD, The whole	WHEATFIELD CLOSE, The whole
IBSEN CRESCENT, The whole	PINE HALL ROAD, The whole	WHITE HOUSE VIEW, The whole
KIPLING ROAD, The whole	PINEFIELD AVENUE, The whole	WINDAM DRIVE, The whole
LIMEDALE VIEW, The whole	PINEFIELD ROAD, The whole	WOODFORD ROAD, The whole
LOWFIELD CLOSE, The whole	PINFOLD COURT, The whole	


BRAMWITH LANE which extends from its junction with The Grove to a point 30m northwest of its junction with White House View in a generally northwesterly direction

HATFIELD LANE from its junction with Top Road to its junction with Meadow Field Road

2 This Order shall come into operation on the day of 2024 and be cited as the “City of Doncaster Council (Various Roads Doncaster) Speed Limits (Consolidation) Order 2011 (Amendment No.) Order 2024”.

GIVEN under the Common Seal of the Doncaster Borough Council this day of 2024

THE COMMON SEAL of CITY OF)
DONCASTER COUNCIL was here unto)
Affixed in the presence of :-)



Authorised by the Service Director of Legal and
Democratic Services
No. in Seal Register

**CITY OF DONCASTER COUNCIL
(VARIOUS ROADS DONCASTER)
SPEED LIMITS (CONSOLIDATION) ORDER 2011
(AMENDMENT NO.) ORDER 2024**

Notice is hereby given that the City of Doncaster Council propose to make an Order under the provisions of the Road Traffic Regulation Act 1984 and all other enabling powers.

The effect of the order will be to:

- (i) introduce a 20 mph speed limit on the following roads:

BARNBY DUN

ARREN CLOSE	IBSEN CRESCENT	NEWFIELD CLOSE	SWINBURNE CLOSE
BIRCH TREE CLOSE	KIPLING ROAD	OLDFIELD CLOSE	SYCAMORE ROAD
BROSLEY AVENUE	LIMEDALE VIEW	PARK HILL CRESCENT	TALBOT AVENUE
BROWNING ROAD	LOWFIELD CLOSE	PARK HILL ROAD	TALBOT CIRCLE
BURNS ROAD	MADAM LANE	PINE HALL ROAD	THE GROVE
CHURCH ROAD	MALLARD AVENUE	PINEFIELD AVENUE	THE PADDOCK
COLERIDGE ROAD	MANDALE ROAD	PINEFIELD ROAD	THE SPINNEY
ELM CLOSE	MANOR CLOSE	PINFOLD COURT	WHEATFIELD CLOSE
GREENFIELD CLOSE	MANOR ROAD	ROSEWOOD DRIVE	WHITE HOUSE VIEW
HAYFIELD CLOSE	MARQUIS GARDENS	SHAWFIELD CLOSE	WINDAM DRIVE
HEATHFIELD CLOSE	MEADOW FIELD ROAD	SHERIDAN ROAD	WOODFORD ROAD
HERRICK ROAD	MEADOW RISE	ST ANDREW'S WAY	
HIGHFIELD CLOSE	MILL FIELD CLOSE	ST PETER'S CLOSE	

BRAMWITH LANE which extends from its junction with The Grove to a point 30m northwest of its junction with White House View in a generally northwesterly direction

HATFIELD LANE from its junction with Top Road to its junction with Meadow Field Road

- (ii) remove the existing 20mph speed limit on the following roads:

CHURCH ROAD, BARNBY DUN which extends from its junction with Stainforth Road to a point 20m northwest of its junction with Kipling Road in a generally northwesterly direction.

A copy of the proposed Order together with a map showing the restricted roads and a statement of the Council's reasons for proposing to make the Order may be examined at the Council Office, Civic Office, Waterdale Doncaster between the hours of 9 am and 4.30 pm or on the City of Doncaster Council Website via the following link <http://www.doncaster.gov.uk/services/transport-streets-parking/traffic-regulation-orders> or by scanning the QR code below.

If you wish to object to the proposed Order you should send the grounds for your objection in writing to City of Doncaster Council, Safer Roads, Civic Office, Waterdale, Doncaster DN1 3BU or by email to TRO.Objections@doncaster.gov.uk quoting reference NA/96681 not later than the 23rd day of August 2024.

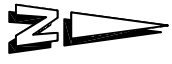
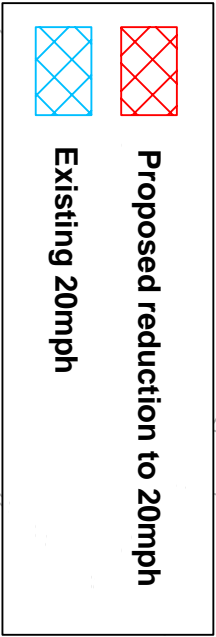
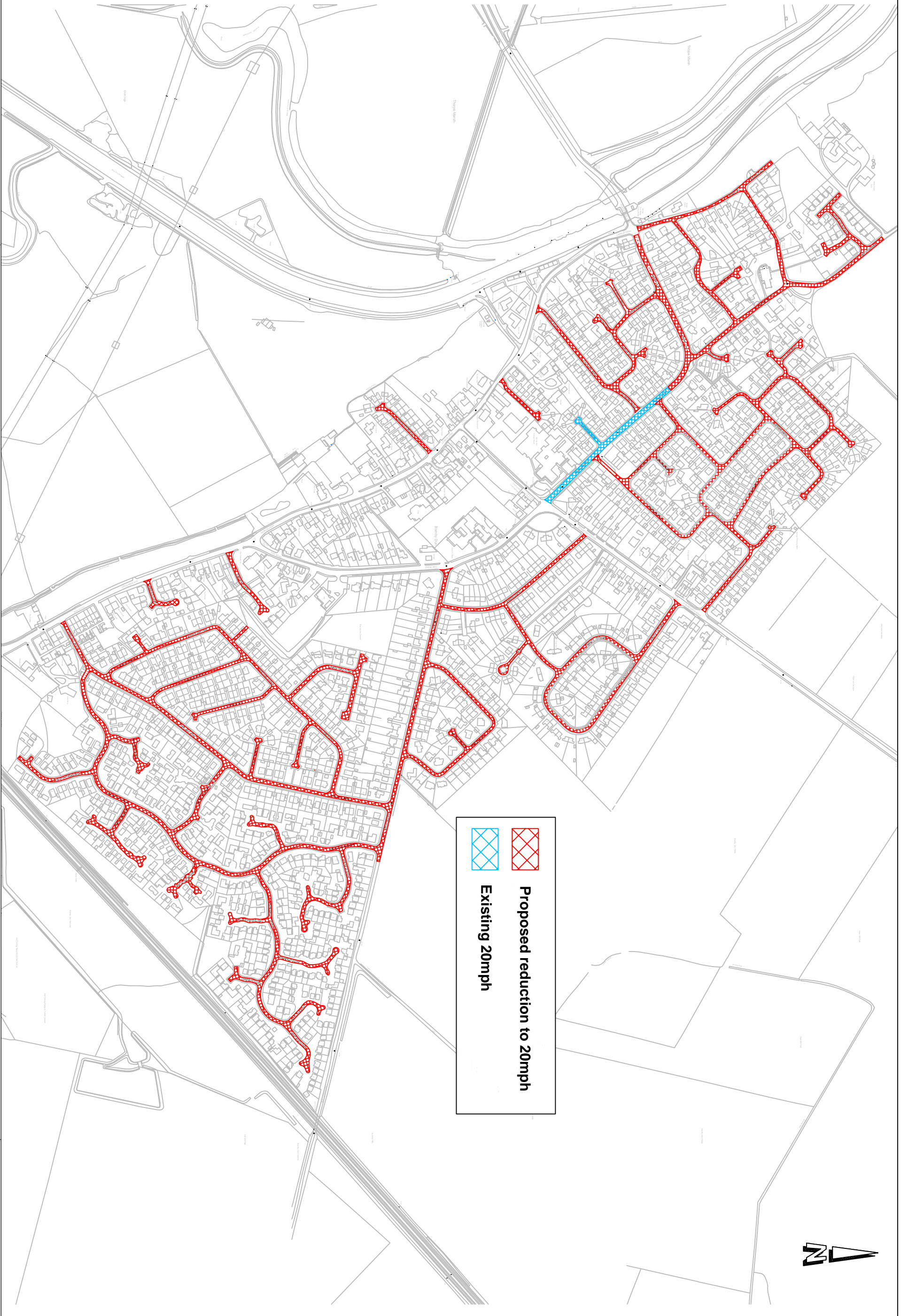
DATED this 25th day of July 2024

City of Doncaster Council
Civic Office, Waterdale, DONCASTER



TITLE:

Proposed 20mph Speed Limit Reduction Barnby Dun



DATE: June 2024

SCALE: Not to Scale

DRAWING NO: 46235/BarnbyDun/NJA

**PROPOSED REDUCTION OF SPEED LIMIT TO 20MPH
VARIOUS STREETS, BARNBY DUN**

STATEMENT OF REASONS

This proposal is intended to avoid danger to persons or traffic by creating a more compliant speed limit along the sections of road in question.

List of Streets

THE WHOLE:

Arren Close	Mill Field Close	Newfield Close
Birch Tree Close	Oldfield Close	
Brosley Avenue	Park Hill Crescent	
Browning Road	Park Hill Road	
Burns Road	Pine Hall Road	
Church Road	Pinefield Avenue	
Coleridge Road	Pinefield Road	
Elm Close	Pinfold Court	
Greenfield Close	Rosewood Drive	
Hayfield Close	Shawfield Close	
Heathfield Close	Sheridan Road	
Herrick Road	St Andrew's Way	
Highfield Close	St Peter's Close	
Ibsen Crescent	Swinburne Close	
Kipling Road	Sycamore Road	
Limedale View	Talbot Avenue	
Lowfield Close	Talbot Circle	
Madam Lane	The Grove	
Mallard Avenue	The Paddock	
Mandale Road	The Spinney	
Manor Close	Wheatfield Close	
Manor Road	White House View	
Marquis Gardens	Windam Drive	
Meadow Field Road	Woodford Road	
Meadow Rise		

BRAMWITH LANE from its junction with The Grove to a point 30m northwest of its junction with White House View

HATFIELD LANE from its junction with Top Road to its junction with Meadow Field Road